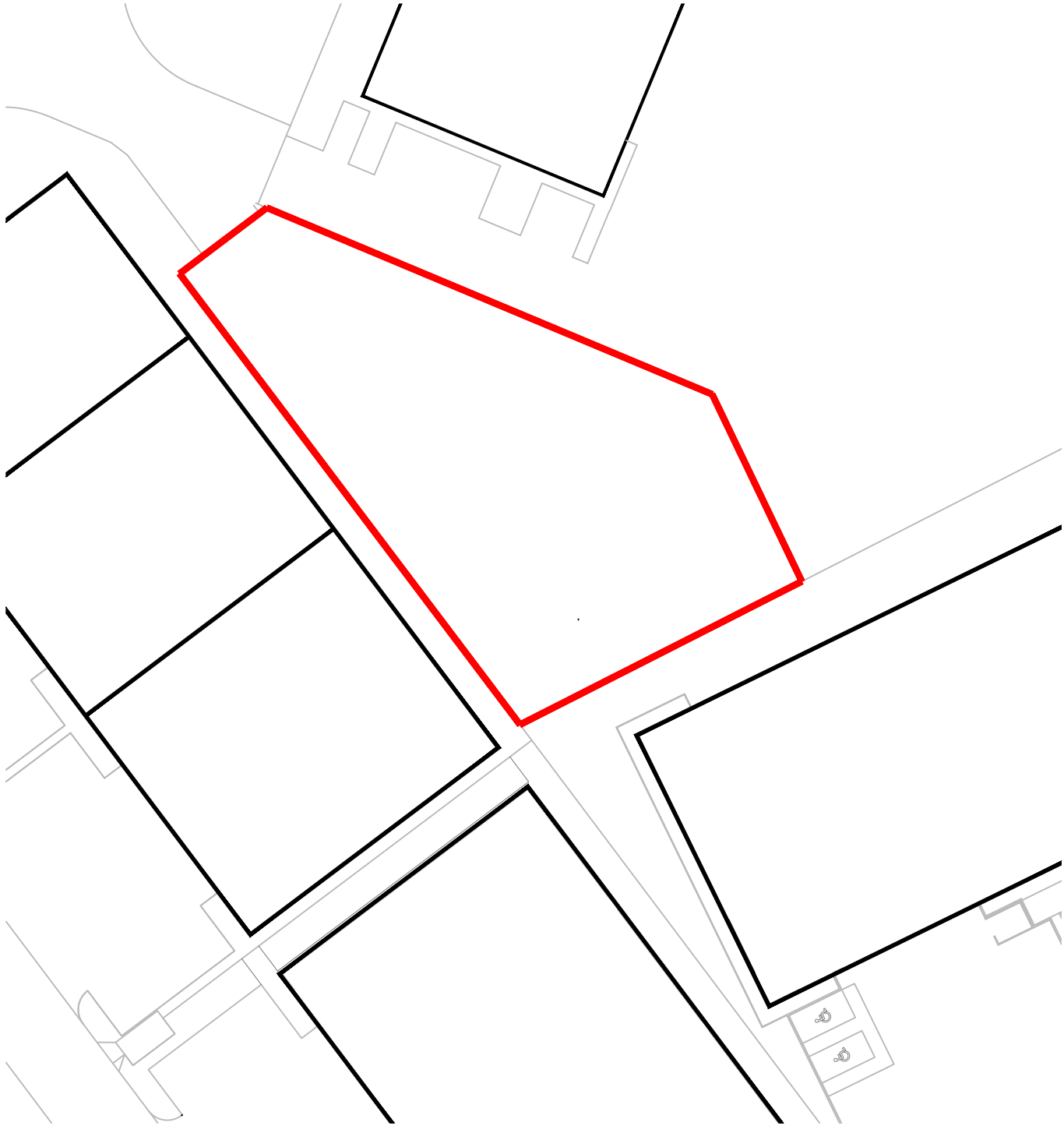
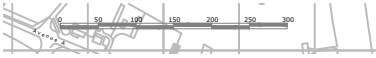




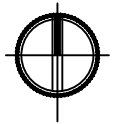
Location Plan
1:10,000



Site Plan
1:500




- NOTES:
1. Dimensions are in millimetres unless stated otherwise
 2. Levels are in meters AOD unless stated otherwise
 3. Dimensions govern. Do not scale off the drawing
 4. All dimensions to be verified on site before proceeding
 5. All discrepancies on this drawing to be notified in writing to the Architect.
 6. Drawing only to be used for the purposes it was issued for.



— SITE BOUNDARY

FOR INFORMATION

PROJECT
 PLOT 1060
WESTCOTT VENTURE PARK
PATRIZIA HANOVER PROPERTY UNIT TRUST

DRAWING

LEASE PLAN

SCALE	PAPER SIZE	DATE	DRAWN BY
as shown	A3	14.01.25	PR

DRAWING N°	REVISION
078.03.64 LS01	

CAD REF. lease plan.dwg

McCurdy Russell Architects

7 Harcourt Road Harrogate HG1 5NE
T: 01747 021593 E: studio@mccurdyrussell.com W: www.mccurdyrussell.com